

MALDIVES LAND AND SURVEY AUTHORITY

MINISTRY OF HOUSING AND INFRASTRUCTURE

Office (PABX): +(960) 3004300, Fax: +(960) 3004254

Email: survey@housing.gov.mv

Web: www.surveyofmaldives.gov.mv,

Ameenee Magu, Maafannu, Male', 20392, Maldives.



CONTROL POINT DETAILS	<i>Station Number</i>	PSM 0172
Coordinate Information		
Geodetic	Grid	
WGS 84	UTM Zone 43	
Lat: N4° 12' 58.01"	E: 263008.606 mE	
Long: E72° 51' 53.89"	N: 466340.492 mN	
Ellp Height:	Orth Height: 1.183 m	
Island Name: AA. UKULHAS	Date: 10-November-2017	

Monument description & method of survey:

- Concrete casted in situ to a diameter 0.2m - 0.3m pvc pipe, 1m in length, 1.5m s/s rod driven to ground as the center with cross a mark.
- Monument labelled with s/s plate stating the point ID.
- Above ground level (10 cm)
- GNSS Static Survey post Processing.
- Vertical height corrected using tide prediction data

General site condition & access:

- Easy Access
- Near Mosque east side, harbour corner

Owner: AA. UKULHAS Council

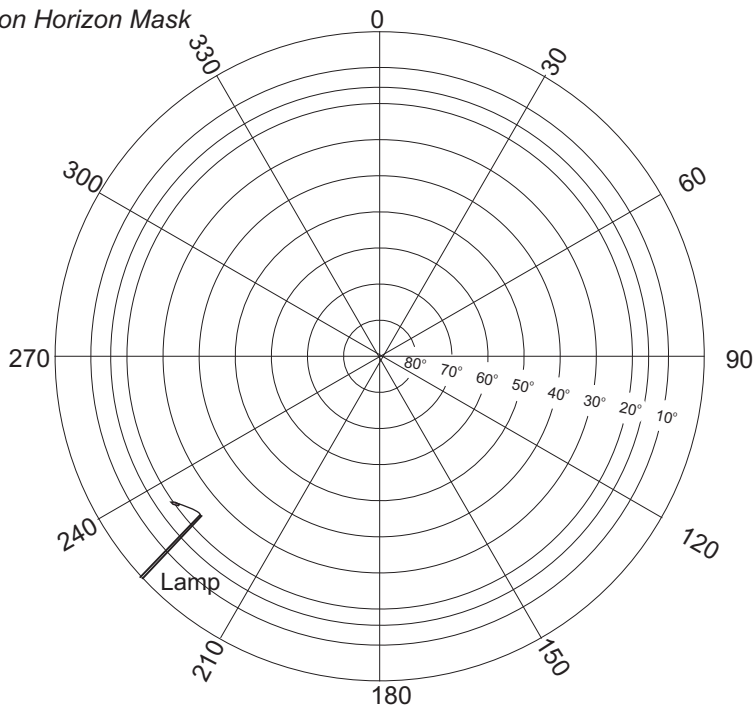


SITE INFORMATION

Station Number

PSM 0172

Station Horizon Mask



Height above Marker that horizon was mapped from 1.5 m

Magnetic Declination
Declination applied to this figure?
 Yes No

Locality



Sketched by: Latheef

Scale: Not to scale

Date: 04-December-2017

MALDIVES LAND AND SURVEY AUTHORITY

MINISTRY OF HOUSING AND INFRASTRUCTURE

Office (PABX): +(960) 3004300, Fax: +(960) 3004254

Email: survey@housing.gov.mv

Web: www.surveyofmaldives.gov.mv,

Ameenee Magu, Maafannu, Male', 20392, Maldives.



CONTROL POINT DETAILS	Station Number	PSM 0173
Coordinate Information		
Geodetic	Grid	
WGS 84	UTM Zone 43	
Lat: N4° 13' 02.37"	E: 262837.522 mE	
Long: E72° 51' 48.33"	N: 466474.807 mN	
Ellp Height:	Orth Height: 1.460 m	
Island Name: AA. UKULHAS	Date: 10-November-2017	

Monument description & method of survey:

- Concrete casted in situ to a diameter 0.2m - 0.3m pvc pipe, 1m in length, 1.5m s/s rod driven to ground as the center with cross a mark.
- Monument labelled with s/s plate stating the point ID.
- Above ground level (10 cm)
- GNSS Static Survey post Processing.
- Vertical height corrected using tide prediction data

General site condition & access:

- Easy Access
- Play ground in front of the stage

Owner: AA. UKULHAS Council

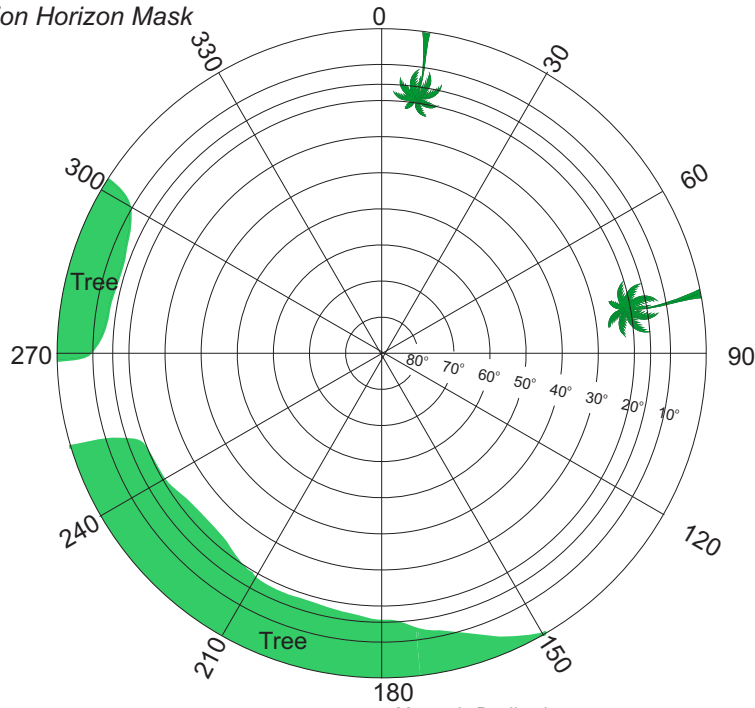


SITE INFORMATION

Station Number

PSM 0173

Station Horizon Mask



Height above Marker that horizon was mapped from 1.5 m

Magnetic Declination
Declination applied to this figure?
 Yes No



Locality



Sketched by: Latheef

Scale: Not to scale

Date: 04-December-2017

MALDIVES LAND AND SURVEY AUTHORITY

MINISTRY OF HOUSING AND INFRASTRUCTURE

Office (PABX): +(960) 3004300, Fax: +(960) 3004254

Email: survey@housing.gov.mv

Web: www.surveyofmaldives.gov.mv,

Ameenee Magu, Maafannu, Male', 20392, Maldives.



CONTROL POINT DETAILS	Station Number	PSM 0174
Coordinate Information		
Geodetic	Grid	
WGS 84	UTM Zone 43	
Lat: N4° 12' 42.84"	E: 263124.831 mE	
Long: E72° 51' 57.70"	N: 465873.903 mN	
Ellp Height:	Orth Height: 1.892 m	
Island Name: AA. UKULHAS	Date: 10-November-2017	


Monument description & method of survey:

- Concrete casted in situ to a diameter 0.2m - 0.3m pvc pipe, 1m in length, 1.5m s/s rod driven to ground as the center with cross a mark.
- Monument labelled with s/s plate stating the point ID.
- Above ground level (10 cm)
- GNSS Static Survey post Processing.
- Vertical height corrected using tide prediction data

General site condition & access:

- Easy Access
- Near South end of Vasha Magu

Owner: AA. UKULHAS Council

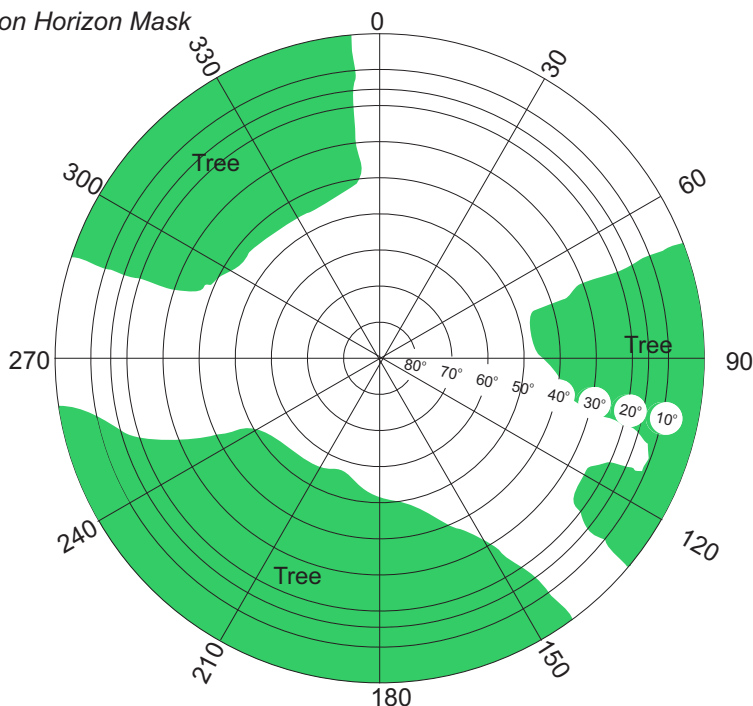


SITE INFORMATION

Station Number

PSM 0174

Station Horizon Mask



Height above Marker that horizon was mapped from 1.5 m

Magnetic Declination -----
 Declination applied to this figure?
 Yes No



Locality



PSM 0174



Sketched by: Latheef

Scale: Not to scale

Date: 04-December-2017